


Geography

Using maps, atlases, globes and computer mapping to locate areas and describe features

To read keys and use four figure grid references. Identify key topographical features and land use in rural and urban areas, investigate different settlements. Identify human and physical characteristics.



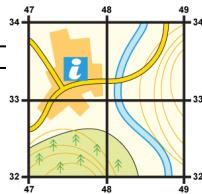
Maths

Using National Curriculum objectives together with these cross-curricular links:

Statistics: Science - drawing and completing tables and recording results on a bar chart.

Geometry: using co-ordinates

Measurement: Science - tape measures, PE - stopwatches, DT - measure accurately.



Literacy

Persuasion - Maps by Aleksandra Mizielinska

Film narrative- The Lighthouse by Charles Short and Ming Hsiung

Older literature - There's a Boy in the Girls Bathroom by Louis Sachar
Shakespeare - The Tempest, A Midsummer Night's Dream

PSHCE

Going for Goals

Sex and relationship education

Design & Technology

To create a model of a planned location.

To create a healthy picnic.

Art

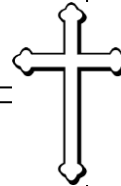
Landscape sketches and perspectives, David Hockney

Music

Performing together
Exploring lyrics and melody

Religious Education

Christianity - Worship and The Christian Creed



Science

Animals, including humans - stages of development and growth

Forces - gravity, air / water resistance, friction.



Class Visits:

Marle Hall Residential -

Mon 14th - Wed 16th May.

Alyn Waters near Wrexham -

Wed 4th July.

Physical Education

Games ~ tennis, netball & rounders

Athletics - running, jumping and throwing

Outdoor and Adventurous

Activities - Marle Hall - climbing, gorge walk, teamwork

French

School

Numbers up to 99

Hobbies and interests



Computing

Use online mapping tools to investigate and create maps.

Create presentations about a landscape that they have designed.

Understand more about how the internet works.

Year Five Summer Term 2018

Coast to Coast